

EXTENSION ACTIVITY 2022-23

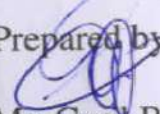


Date of the Event: 17/8/2022


Faculty In-charge: Mr. Cyril. B


**NAIPUNNYA INSITUTE OF MANAGEMENT & INFORMATION TECHNOLOGY
EXTENSTION ACTIVITY TO KORATTY PANCHAYAT LP SCHOOL
REPORT 2022**

As part of the extension activity, the PG Department of English organized a visit to Panchayat LP School at koratty in Thrissur to enable the students of the lower primary grades to be proficient in the basics of the English language to communicate their ideas with everyone as error-free. The PG Department of English distributed the study kit to a few students who were financially unequipped in that school. The study kit distribution was launched by the headmistress who had received it from Mrs. Dr. Purnima, Assistant Professor of the PG Department of English; Mrs. Grace K Benny inaugurated the Spoken English Classes, HoD, the PG Department of English; the vote of thanks given by the PTA President. For the Spoken English class, the department assigned each student of the second-year M.A. English language and literature. Indeed, those classes were noticed as fruitful and edutainment for the students of each grade. As far as MA students are concerned, it was the first and foremost experience they haven't had before. They were able to draw the attention of those students by implementing innovative strategies in the teaching-learning process. This forum paved an exemplary gesture at the school premises; the teachers to whom we communicated on our upcoming projects of enriching the four-fold language skills such as listening, speaking, reading, and writing among the lower primary classes are always welcomed and encouraged.

Prepared by

Mr. Cynn.B
(Faculty In-charge)



Verified by

Grace K Benny
(HoD, PG Department of English)

Approved by

Principal
Fr. Dr. PAULACHAN K.J.
Principal



GPS Map
Camera Lite

7975+9RV, Koratty, Kerala 680308, India


| | |
|--------------------|-----------------------|
| Latitude | Longitude |
| 10.263886666666666 | 76.35979833333334° |
| 8° | Altitude -80 meters |
| Local 11:08:40 AM | Wednesday, 17-08-2022 |
| GMT 05:38:40 AM | |



GPS Map
Camera Lite

7975+9RV, Koratty, Kerala 680308, India

| | |
|--------------------|-----------------------|
| Latitude | Longitude |
| 10.263961666666666 | 76.35988° |
| 7° | Altitude -72.5 meters |
| Local 11:10:35 AM | Wednesday, 17-08-2022 |
| GMT 05:40:35 AM | |



GPS Map
Camera Lite

7976+M54, Kizhakkummuri, Kerala 680308, India

| | |
|--------------------|-----------------------|
| Latitude | Longitude |
| 10.263906666666666 | 76.35995° |
| 5° | Altitude -80.2 meters |
| Local 11:14:41 AM | Wednesday, 17-08-2022 |
| GMT 05:44:41 AM | |



GPS Map
Camera Lite

7975+9RV, Koratty, Kerala 680308, India

| | |
|--------------------|-----------------------|
| Latitude | Longitude |
| 10.263966666666666 | 76.35988833333334° |
| 7° | Altitude -79 meters |
| Local 11:09:41 AM | Wednesday, 17-08-2022 |
| GMT 05:39:41 AM | |

4 Extension Activity





GPS Map
Camera Lite

7975+9RV, Koratty, Kerala 680308, India

Latitude
10.2640555°

Longitude
76.3597622°

Local 12:48:58 PM
GMT 07:18:58 AM

Altitude 0 meters
Wednesday, 17-08-2022



GPS Map
Camera Lite

7976+M54, Kizhakkummuri, Kerala 680308, India

Latitude
10.26384°

Longitude
76.35994333333333°

Local 11:15:03 AM
GMT 05:45:03 AM

Altitude -83 meters
Wednesday, 17-08-2022



GPS Map
Camera Lite

7975+9RV, Koratty, Kerala 680308, India

Latitude
10.264054°

Longitude
76.3597467°

Local 12:46:19 PM
GMT 07:16:19 AM

Altitude 0 meters
Wednesday, 17-08-2022

3 Extension Activity



LIST OF THE PARTICIPANTS

| NAME | SIGNATURE |
|-----------|--|
| REEJO |  |
| ABHINANDH |  |
| ANJALY |  |
| ALLBRIGHT |  |
| JOSMOL |  |
| JESBIN |  |
| NOORUL |  |
| ANGEL |  |
| MELANA |  |

